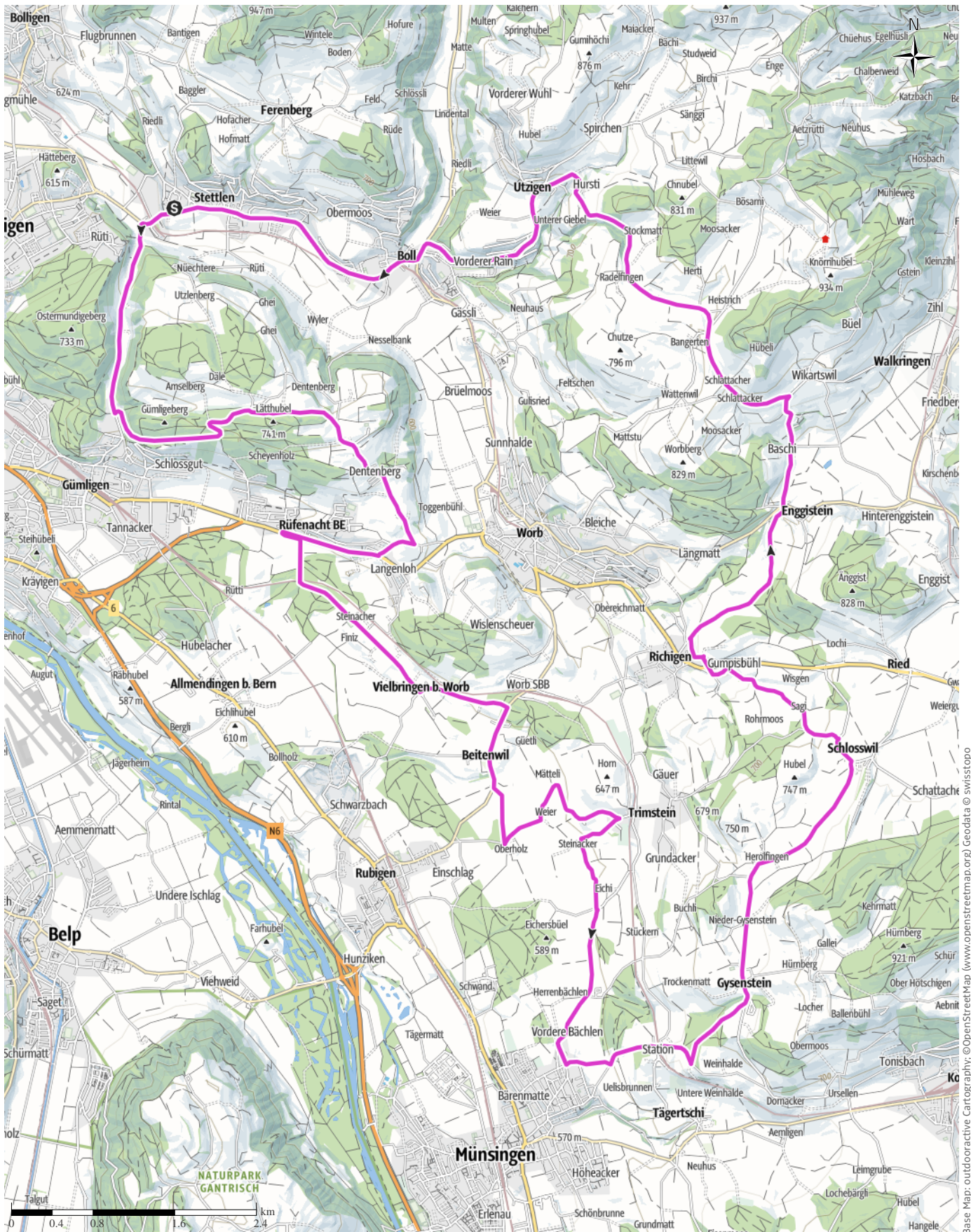


Drafted on 2021-07-19

← 36.9 km | ⌚ 2:15 h | ▲ 561 m | ▼ 564 m | Difficulty -



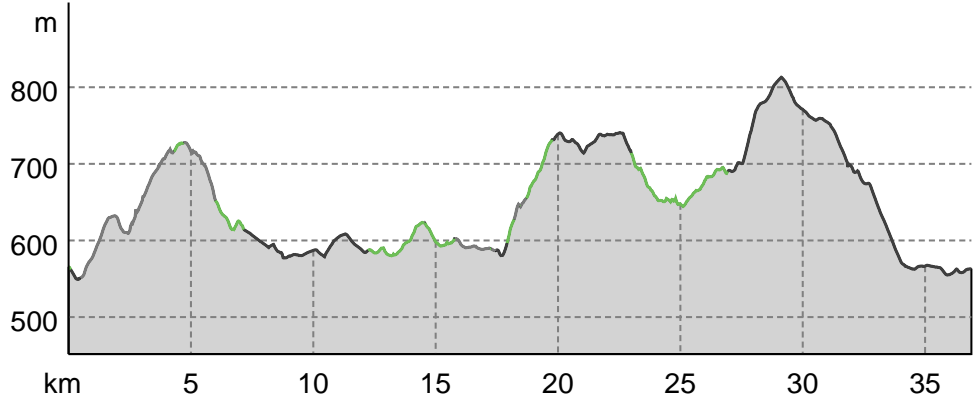
Base Map: outdooractive Cartography. ©OpenStreetMap (www.openstreetmap.org) Geodata © swisstopo

Drafted on 2021-07-19

Road surface

Asphalt	7.3 km
Way	10.5 km
Street	19.1 km


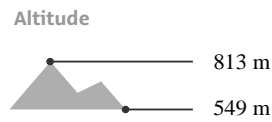
Elevation profile



route data

Road Cycling

Distance	↔	36.9 km
Duration	🕒	2:15 h
Ascent	⬆️	561 m
Descent	⬇️	564 m



Tobias Ryser

Updated: July 19, 2021

Takeaway route for iPhone and Android



Scan QR code, save this route offline, share with friends and more...

Website

<https://out.ac/I333iB>