

Drafted on 2021-07-19

↔ 79.1 km | ⌚ 4:05 h | ▲ 687 m | ▼ 698 m | Difficulty -



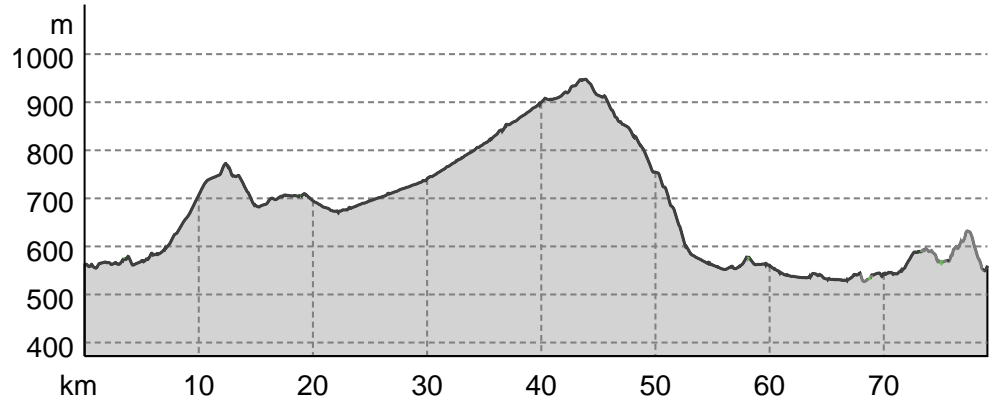
Base Map: outdooractive Cartography; ©OpenStreetMap (www.openstreetmap.org) Geodata © swisstopo

Drafted on 2021-07-19

Road surface

Asphalt	5.9 km
Way	0.7 km
Street	72.5 km


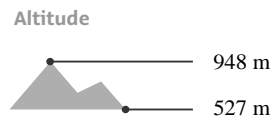
Elevation profile



route data

Road Cycling

Distance	↔	79.1 km
Duration	🕒	4:05 h
Ascent	⬆️	687 m
Descent	⬇️	698 m



Tobias Ryser

Updated: July 19, 2021

Takeaway route for iPhone and Android



Scan QR code, save this route offline, share with friends and more...

Website

<https://out.ac/I33GiP>