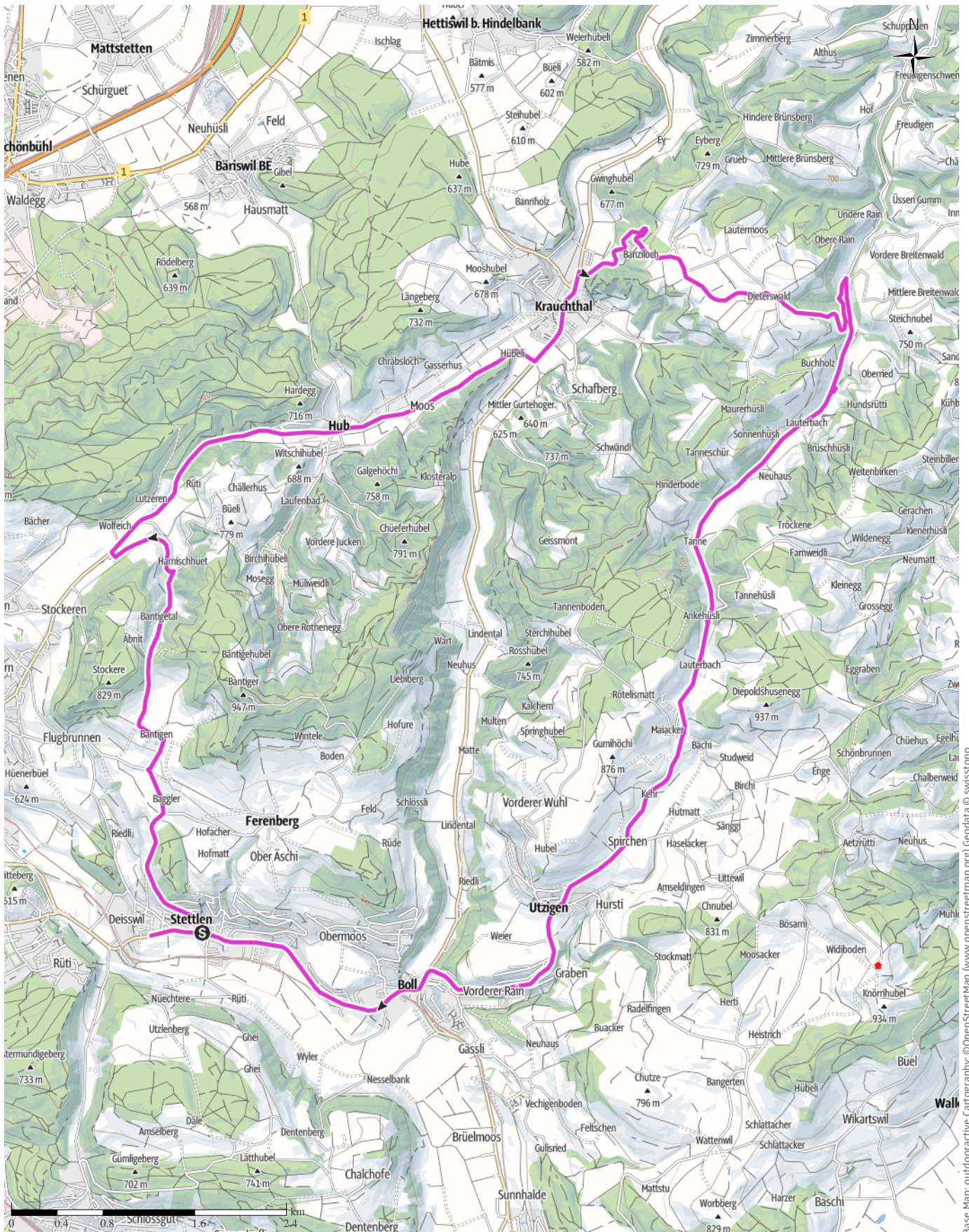


Drafted on 2021-07-19

← 25.4 km | ⌚ 1:30 h | ▲ 565 m | ▼ 563 m | Difficulty -



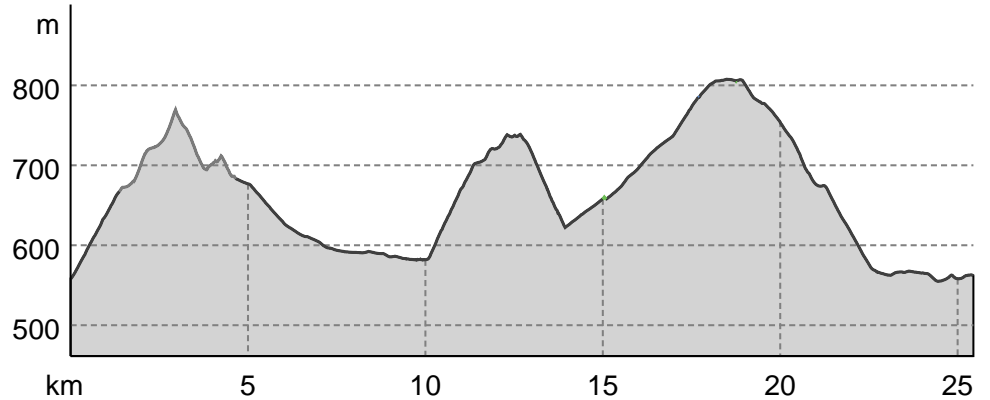
Base Map: outdooractive Cartography. ©OpenStreetMap (www.openstreetmap.org) Geodata © swisstopo

Drafted on 2021-07-19

Road surface

Asphalt	3.3 km
Dirt road	0 km
Way	0.1 km
Street	22 km


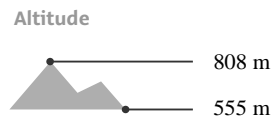
Elevation profile



route data

Road Cycling

Distance	↔	25.4 km
Duration	🕒	1:30 h
Ascent	⬆️	565 m
Descent	⬇️	563 m



Tobias Ryser

Updated: July 19, 2021

Takeaway route for iPhone and Android



Scan QR code, save this route offline, share with friends and more...

Website

<https://out.ac/I33EHk>