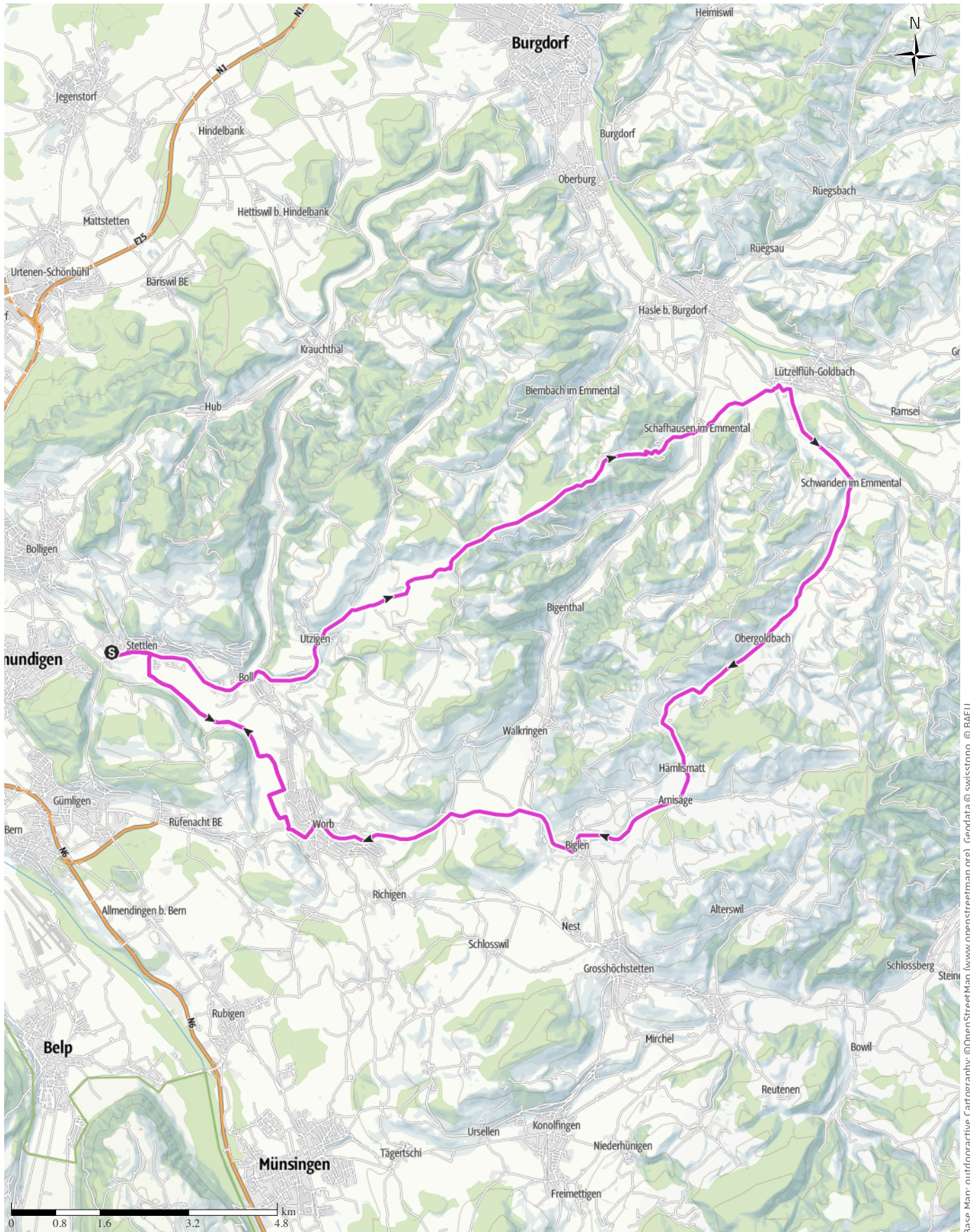


# kraftakt-group-ride-4

↔ 45.9km | ⌚ 3:00h | ⚡ 761m | ⚡ 730m | Difficulty moderate



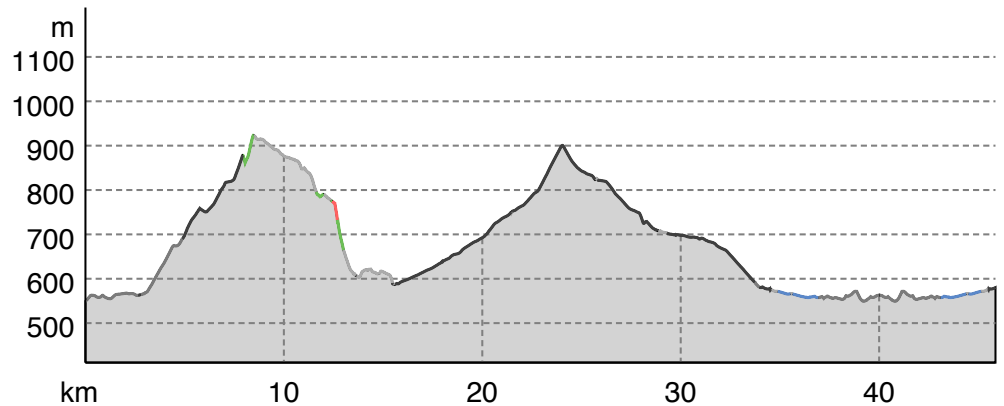
Base Map: outdooractive Cartography; ©OpenStreetMap (www.openstreetmap.org) Geodata © swisstopo, © BAFU

# kraftakt-group-ride-4

## Road surface

Asphalt	11.1km
Dirt road	3.9km
Way	1.3km
Path	0.3km
Street	21.9km
Unknown	7.5km

## Elevation profile



## route data

### Road Cycling

Distance	↔	45.9 km
Duration	🕒	3:00 h
Ascent	⬆️	761 m
Descent	⬇️	730 m

Difficulty: moderate

Stamina: ●●●●●

Technique: ●●●●●

Altitude: 923 m / 549 m

## Best time of year

- JAN | FEB | MAR
- APR | MAY | JUN
- JUL | AUG | SEP
- OCT | NOV | DEC

## Ratings

Authors: ●●●●●

Experience: ●●●●●

Landscape: ●●●●●

Community: ●●●●●


## More route data

### Properties

Geological highlights	Faunistic highlights
Round trip	Botanical highlights

### Awards

🍴 Refreshment stops available



**Tobias Ryser**  
Updated: June 21, 2020

## Takeaway route for iPhone and Android



Scan QR code, save this route offline, share with friends and more...  
Website: <https://out.ac/sBUYc>