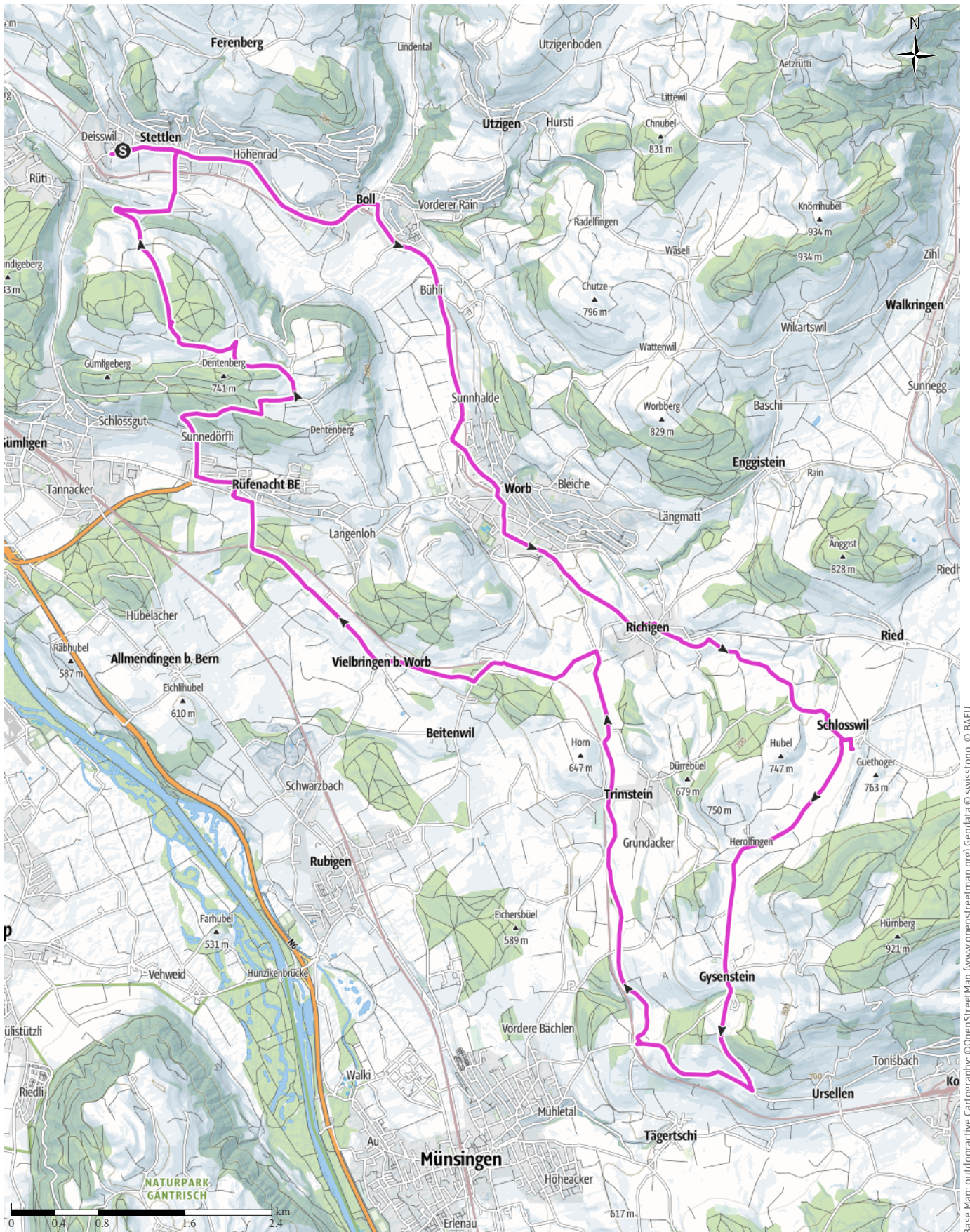


Route planned on 2020-09-21

↔ 31.8km | ⌚ 1:55h | ▲ 360m | ▼ 384m | Difficulty -



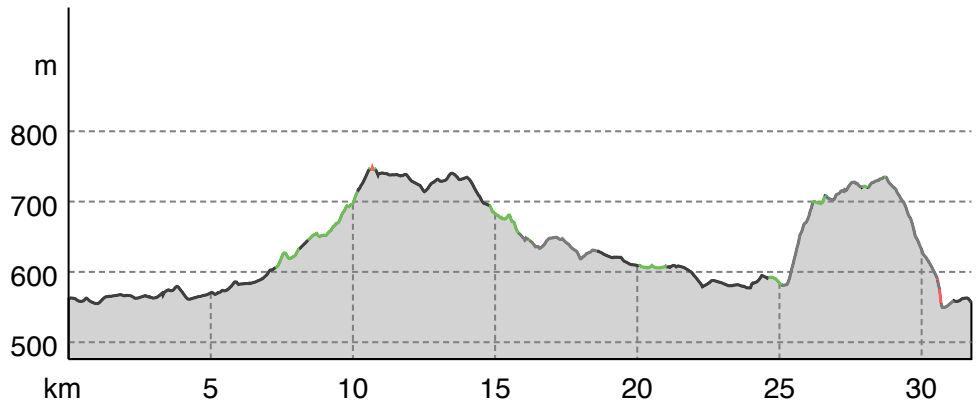
Base Map: outdooractive Cartography; ©OpenStreetMap (www.openstreetmap.org) Geodata © swisstopo, © BAFU

Route planned on 2020-09-21

Road surface

Asphalt	7.9km
Dirt road	0.1km
Way	6km
Path	0.2km
Street	17.6km


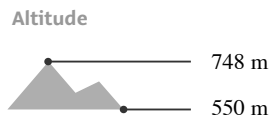
Elevation profile



route data

Road Cycling

Distance	↔	31.8 km
Duration	🕒	1:55 h
Ascent	⬆️	360 m
Descent	⬇️	384 m



Tobias Ryser

Updated: September 21, 2020

- advert -

Finland - Natural idyll in the north



Finland is the land of nature – characterized by vast green forests and blue lakes. The wilderness can still be experienced here, in the peace and unspoiled nature of the north. Even the capital is green and only a short walk away from idyllic national parks, and the vast archipelago. Finland is the happiest country in the world, a true hidden gem waiting to be discovered. When you think you have seen and experienced it all, then it is time to explore Finland.

<http://www.visitfinland.com/>

- advert -

Takeaway route for iPhone and Android



Scan QR code, save this route offline, share with friends and more...

Website

<https://out.ac/vUk70>